



Govt. Degree College

S. Kota



Action Taken Report on Formation of Energy Conservation Cells and Activities

Energy Conservation Cells

Name of Chairman (Principal): Dr. Ch KESAVA RAO

Coordinator Name: P. Bhaskara Rao

Faculty Member 1 Name: Dr. B Sandhya Rani

Faculty Member 2 Name: D. Laxmana Rao


Student Rep 1-Name: P. Triveni

Student Rep 2-Name: V. Paramesh



GPS Map Camera

GOVT. DEGREE COLLEGE SKOTA
BLOCK - I
Renovation Work Funded By
RUSA



Google

Kapusompuram, Andhra Pradesh, India


1-13a, Kapusompuram, Andhra Pradesh 535145, India

Lat 18.112728° Long 83.118969°

Tuesday, 24/03/2026 04:43 PM GMT +05:30



GPS Map Camera



Google

Vizianagaram, Andhra Pradesh, India


4479+2g5, Punyagiri Rd, Srungavarapu Kota, Vizianagaram, Andhra Pradesh 535145, India

Lat 18.112603° Long 83.118783°

Tuesday, 24/03/2026 04:44 PM GMT +05:30




GPS Map Camera



Kapusompuram, Andhra Pradesh, India 
1-13a, Kapusompuram, Andhra Pradesh 535145, India
Lat 18.112687° Long 83.118948°
Tuesday, 24/03/2026 04:42 PM GMT +05:30



GPS Map Camera



Kapusompuram, Andhra Pradesh, India 
1-13a, Kapusompuram, Andhra Pradesh 535145, India
Lat 18.112687° Long 83.118948°
Tuesday, 24/03/2026 04:42 PM GMT +05:30

Energy Conservation awareness Programme






Govt Degree College S.Kota
National Service Scheme
Unit - I
Special Camp 02 - 08 Dec 2025
ACTIVITY AWARENESS ON ENERGY CONSERVATION

GPS Map Camera



Srungavarapu Kota, Andhra Pradesh, India 🇮🇳
445q+p48, Srungavarapu Kota, Andhra Pradesh 535145, India
Lat 18.109338° Long 83.137968°
Wednesday, 03/12/2025 04:17 PM GMT +05:30



Google

Srungavarapu Kota, Andhra Pradesh, India 

6-154/1, Beside College Ground, Official Colony,
Srungavarapu Kota, Andhra Pradesh 535145, India
Lat 18.109294° Long 83.138064°
Wednesday, 03/12/2025 04:13 PM GMT +05:30



GPS Map Camera



Srungavarapu Kota, Andhra Pradesh, India 🇮🇳

446q+3gv, Araku - Visakhapatnam Rd, Srungavarapu Kota, Andhra Pradesh 535145, India
Lat 18.110082° Long 83.138425°
Wednesday, 03/12/2025 03:54 PM GMT +05:30